

# JOHN XXIII COLLEGE BUS SERVICES

APRIL 2025



**GREAT  
MINDS**

good  
hearts



**JOHN XXIII  
COLLEGE**  
SEEK JUSTICE





# WELCOME TO YOUR BUS SERVICE

John XXIII College offers private bus services taking children to and from school.

There are routes for suburbs to the north, to the east and to the south.

The services are a safe, convenient and affordable option for all primary and secondary students attending the College.

Tickets are \$2.50 each way and can be purchased online via the secure Horizons West e-ticketing system. It's easy to set-up: your child just scans their SmartRider to link directly to their account.

## Horizons West e-Ticketing System

How to get started:

1. Visit Horizons West's e-ticketing system:  
[www.horizonswest.com.au/eticketing](http://www.horizonswest.com.au/eticketing)



Scan this QR code  
to visit the link.

2. Sign up for e-ticketing
3. Register each student by entering their first name, last name and unique student code (ensure these are identical to details found on the student's SmartRider).
4. Upload funds
5. Once registered, students will be able to use their SmartRider on the College charter bus

### Some things to note:

If students have lost their SmartRider, or are yet to receive their card, they can simply provide their name and unique student code to the bus driver.

Existing Transperth funds are not transferrable to Horizons West. Families must upload funds via the Horizons West e-ticketing system for use on John XXIII College charter buses.

The College has supplied Horizons West with each student's SmartRider RFID and unique student code, in line with our privacy policy. To view Horizons West e-ticketing terms and conditions and Horizons West privacy policy, visit

[www.horizonswest.com.au/privacy-policy](http://www.horizonswest.com.au/privacy-policy)



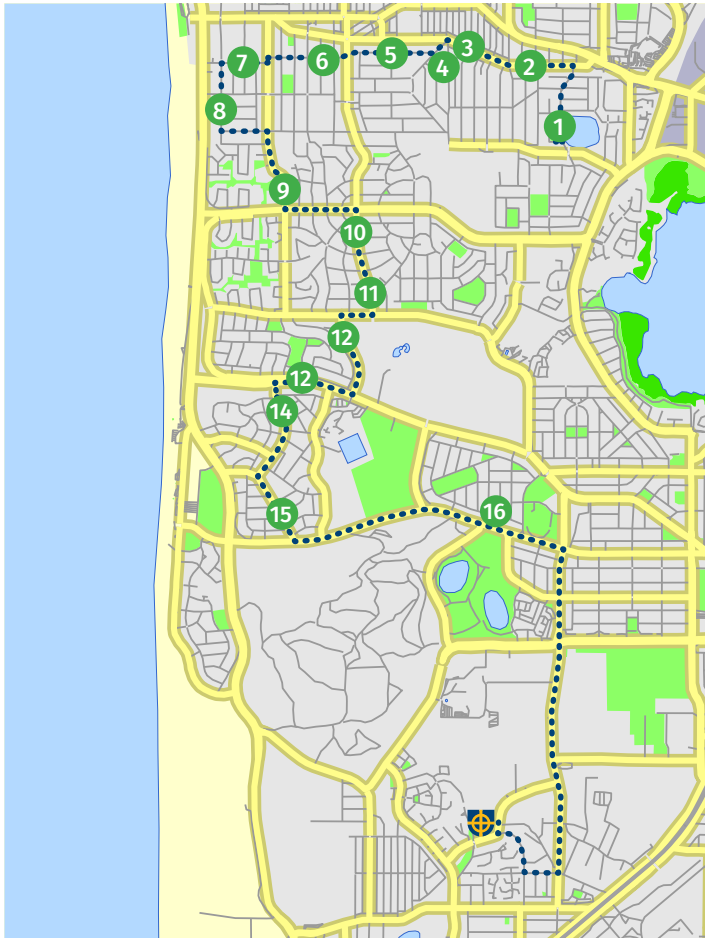
Scan this QR code  
to visit the link.



# NORTHERN ROUTE AM

Via Mt Claremont, Floreat, City Beach, Wembley Downs, Scarborough, Doubleview, Woodlands

**MORNING** Current at April 2025



7:35	STOP 1	Roadside <b>Birchwood Ave</b> , after Tamarisk Way, Woodlands
7:37	STOP 2	223 <b>Ewen St</b> , Woodlands
7:38	STOP 3	<b>T</b> 19262, <b>Ewen St</b> , after Parramata Rd
7:39	STOP 4	<b>T</b> 19275, <b>Shearn Cres</b> , before Millcrest St
7:40	STOP 5	<b>T</b> 19277, <b>Millcrest St</b> , Doubleview
7:41	STOP 6	Roadside 43 <b>Stewart St</b> , Scarborough
7:43	STOP 7	39 <b>Kay St</b> , Scarborough
7:44	STOP 8	<b>T</b> 19305, <b>Hastings St</b> near Lions Club Reserve
7:46	STOP 9	62 <b>Brompton Rd</b> , City Beach
7:50	STOP 10	176 <b>Weaponess Rd</b> , Wembley Downs
7:52	STOP 11	244 <b>Weaponess Rd</b>
7:54	STOP 12	<b>Durston Rd</b> near Golf Course North Fence
7:57	STOP 13	<b>T</b> 17432, <b>The Boulevard</b> after Kateena Rd
7:59	STOP 14	<b>T</b> 19380, <b>Templetonia Cres</b> corner Hisperia Ave, City Beach
8:01	STOP 15	<b>T</b> 26200, <b>Marapana Rd</b> after Palana Rd
8:05	STOP 16	<b>T</b> 12760, <b>Oceanic Dve</b> at Louth Rd
8:10	END	<b>John XXIII Bus Bays</b> , John XXIII Ave, Mt Claremont

Tickets \$2.50 each way from  
main administration reception.

**T** = Transperth Bus Stop Number

Stops on the maps are indicative only. Please refer to the stop descriptions for precise locations.

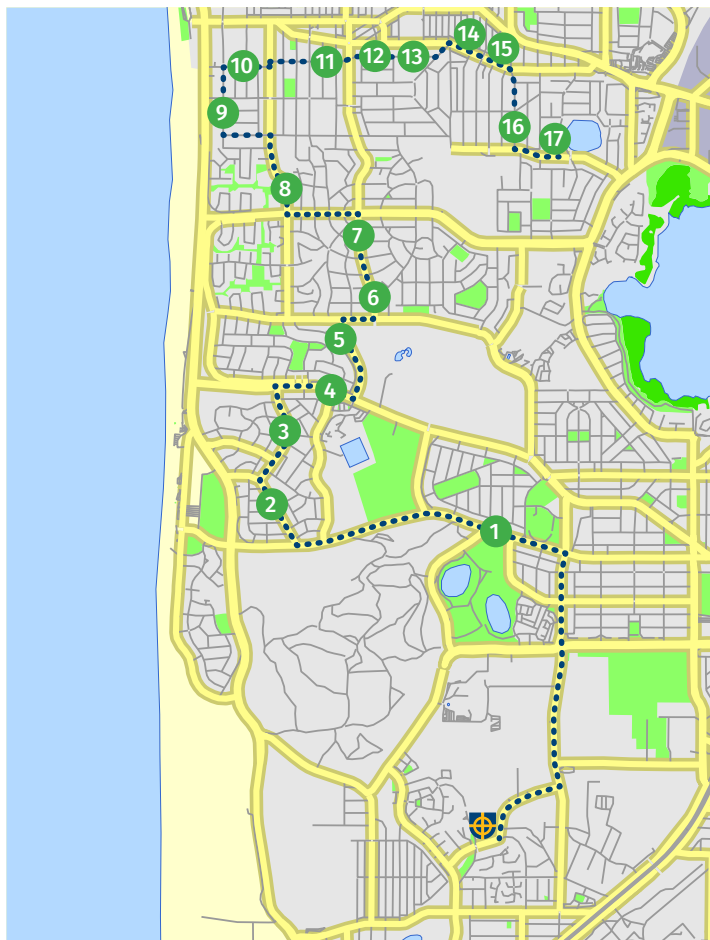




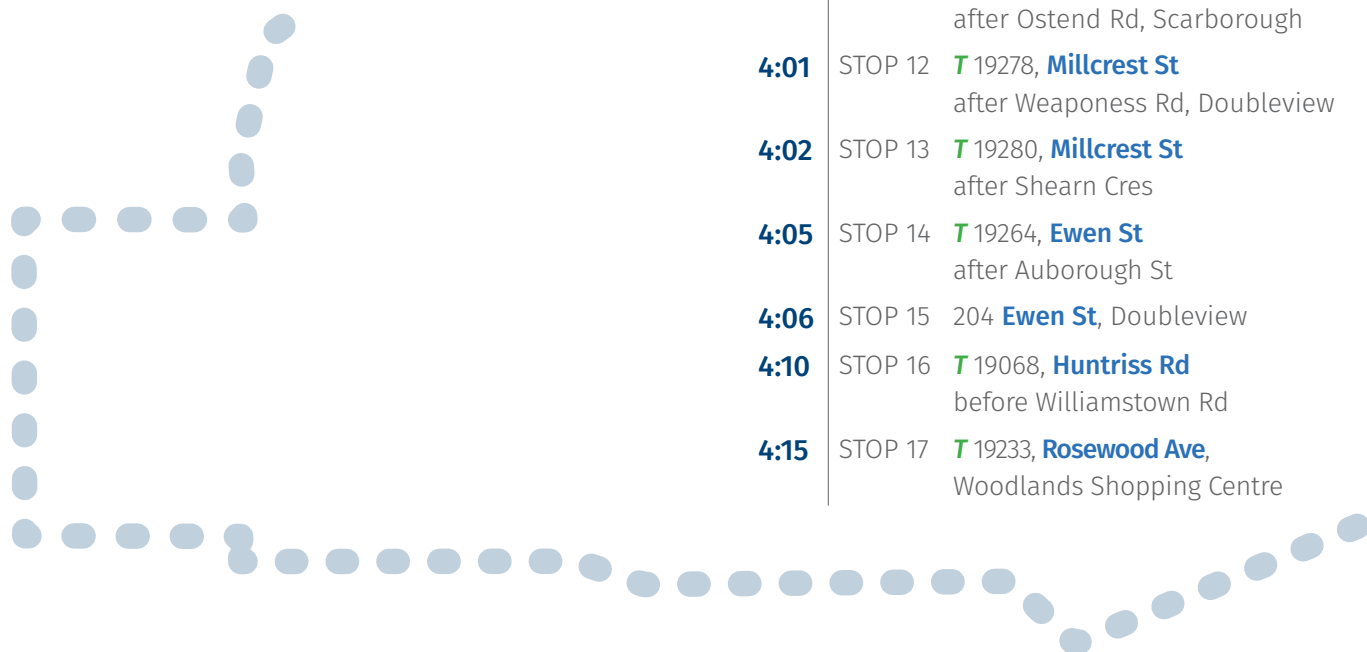
# NORTHERN ROUTE PM

Via Mt Claremont, Floreat, City Beach, Wembley Downs, Scarborough, Doubleview, Woodlands

**AFTERNOON** Current at April 2025



3:35	START	<b>John XXIII Bus Stand 1</b> , John XXIII Ave, Mt Claremont
3:42	STOP 1	<b>T</b> 12747, <b>Oceanic Dve</b> after Alderbury St, Floreat
3:44	STOP 2	<b>T</b> 27244, <b>Marapana Rd</b> after Marimba Cres, City Beach
3:46	STOP 3	<b>T</b> 19383, <b>Templetonia Cres</b> after Dilali Rd, City Beach
3:48	STOP 4	<b>T</b> 17433, <b>The Boulevard</b> , Boulevard Shopping Centre
3:50	STOP 5	Roadside <b>Durston Rd</b> , just before end at Empire Ave, Wembley Downs
3:51	STOP 6	243 <b>Weaponess Rd</b> , Wembley Downs
3:53	STOP 7	175 <b>Weaponess Rd</b>
3:56	STOP 8	<b>Brompton Rd</b> before Kilpa Crt, City Beach
3:57	STOP 9	<b>T</b> 26184, <b>Hastings St</b> after Cobb St, Scarborough
3:59	STOP 10	Vacant block, 36 <b>Kay St</b> , Scarborough
4:00	STOP 11	<b>T</b> 19286, <b>Stewart St</b> after Ostend Rd, Scarborough
4:01	STOP 12	<b>T</b> 19278, <b>Millcrest St</b> after Weaponess Rd, Doubleview
4:02	STOP 13	<b>T</b> 19280, <b>Millcrest St</b> after Shearn Cres
4:05	STOP 14	<b>T</b> 19264, <b>Ewen St</b> after Auborough St
4:06	STOP 15	204 <b>Ewen St</b> , Doubleview
4:10	STOP 16	<b>T</b> 19068, <b>Huntriss Rd</b> before Williamstown Rd
4:15	STOP 17	<b>T</b> 19233, <b>Rosewood Ave</b> , Woodlands Shopping Centre



**T** = Transperth Bus Stop Number

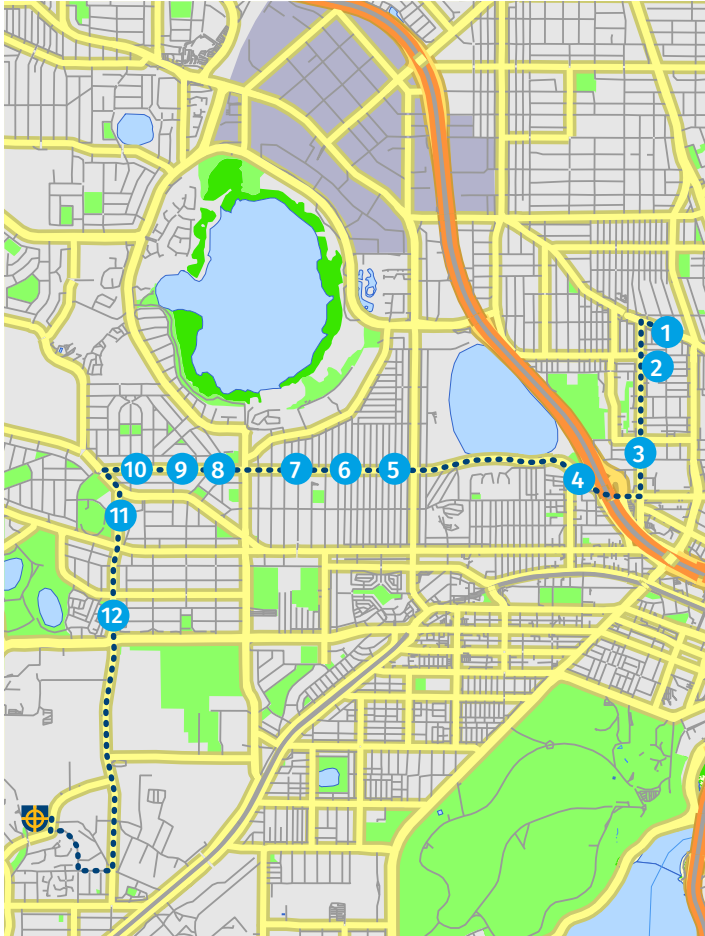
Stops on the maps are indicative only. Please refer to the stop descriptions for precise locations.



# EASTERN ROUTE AM

Via Mt Claremont, Floreat, Churchlands, Wembley, West Leederville

**MORNING** Current at April 2025



7:40	STOP 1	T 11447, <b>Scarborough Beach Rd</b> before Oxford St, Mt Hawthorn
7:42	STOP 2	T 22330, <b>Oxford St</b> after Anzac Rd, Leederville (After Oxford Hotel)
7:45	STOP 3	T 12674, <b>Oxford St</b> after Bourke St, Leederville
7:50	STOP 4	Bus Shelter, <b>Lake Monger Dve</b> before Kimberley St, West Leederville
7:53	STOP 5	T 17449, <b>Grantham St</b> after Quilty Ln, Wembley
7:54	STOP 6	T 17451, <b>Grantham St</b> after Edeson Ln
7:56	STOP 7	T 17454, <b>Grantham St</b> after Marlow St
7:57	STOP 8	T 17455, <b>Grantham St</b> after Selby St
7:58	STOP 9	T 17457, <b>Grantham St</b> after Berkeley Cres
7:59	STOP 10	129 <b>Grantham St</b> after Kenmore Cres
8:01	STOP 11	T 17421, <b>Howtree Pl</b> outside Floreat Forum
8:03	STOP 12	T 17417, <b>Brookdale St</b> after Alderbury St
8:10	END	<b>John XXIII Bus Bays,</b> John XXIII Ave, Mt Claremont

T = Transperth Bus Stop Number

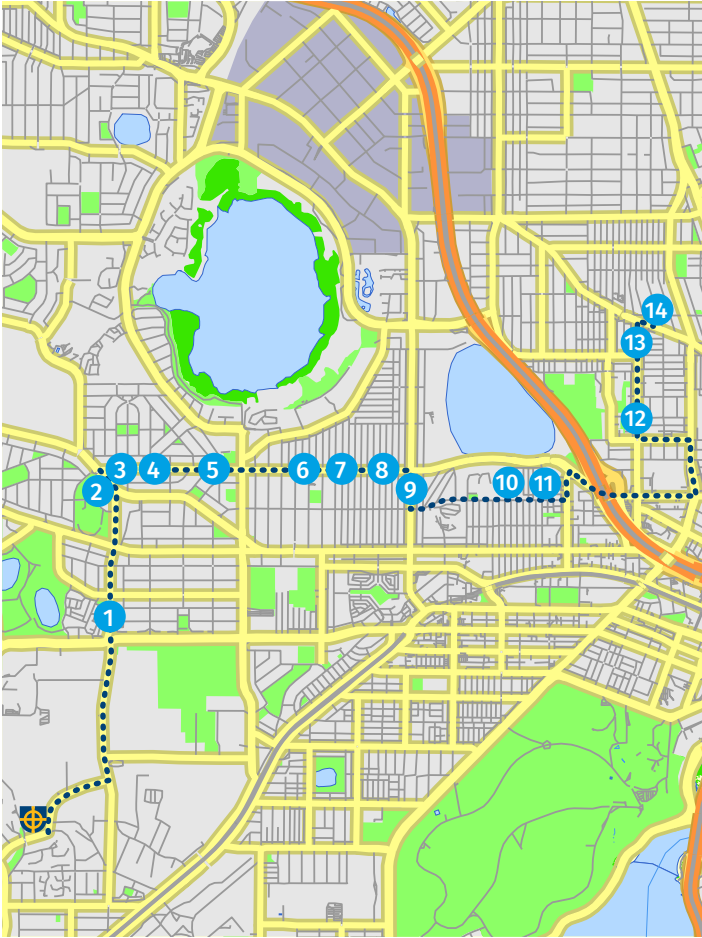
Stops on the maps are indicative only. Please refer to the stop descriptions for precise locations.



# EASTERN ROUTE PM

Via Mt Claremont, Floreat, Churchlands, Wembley, West Leederville

**AFTERNOON** Current at April 2025



3:35	START	<b>John XXIII Bus Stand 2</b> , John XXIII Ave, Mt Claremont
3:45	STOP 1	<b>T</b> 17418, <b>Brookdale St</b> after Humanity Ave
3:48	STOP 2	<b>T</b> 17425, <b>The Boulevard</b> outside McLean Park
3:50	STOP 3	<b>Grantham St</b> Outside Newman Junior College
3:51	STOP 4	<b>T</b> 17459, <b>Grantham St</b> after Kenmore Cres
3:52	STOP 5	<b>T</b> 17461, <b>Grantham St</b> after Crosby St
3:54	STOP 6	<b>T</b> 17463, <b>Grantham St</b> after Shapcott Ln
3:56	STOP 7	<b>T</b> 17465, <b>Grantham St</b> after Humphreys Ln
3:57	STOP 8	<b>T</b> 17467, <b>Grantham St</b> after McKenzie St
3:58	STOP 9	<b>T</b> 17469, <b>Harborne St</b> before Ruislip St
4:00	STOP 10	Roadside 48 <b>Ruislip St</b> , West Leederville
4:01	STOP 11	Roadside <b>Ruislip St</b> , after Northwood St
4:10	STOP 12	<b>T</b> 12679, <b>Oxford St</b> after Bourke St
4:13	STOP 13	<b>T</b> 12682, <b>Oxford St</b> near Wilberforce St
4:15	STOP 14	<b>T</b> 12583, <b>Scarborough Beach Rd</b> near Axford Park

**T** = Transperth Bus Stop Number

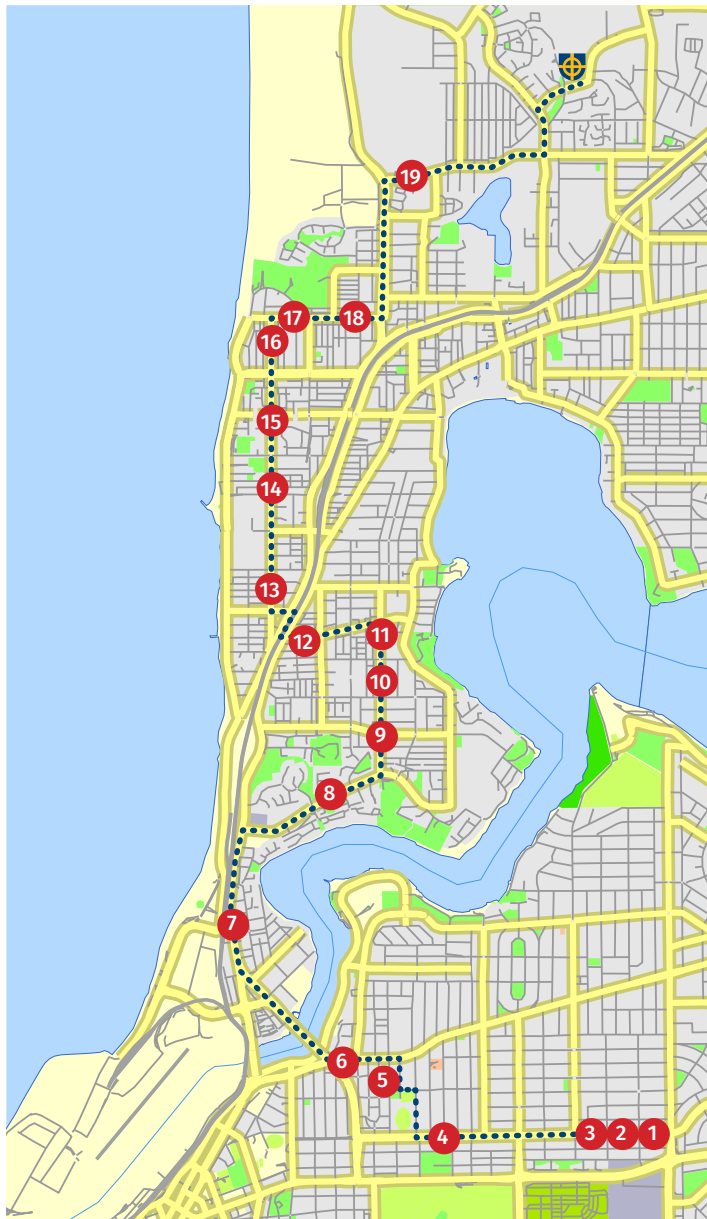
Stops on the maps are indicative only. Please refer to the stop descriptions for precise locations.



# SOUTHERN ROUTE AM

Via Mt Claremont, Claremont, Swanbourne, Cottesloe, Peppermint Grove, Mosman Park, North Fremantle, East Fremantle, Palmyra

**MORNING** Current at April 2025



7:25	STOP 1	<b>T</b> 10738, <b>Marmion St</b> after Stock Rd, Palmyra
7:28	STOP 2	<b>T</b> 10740, <b>Marmion St</b> after Justinian St, Palmyra
7:30	STOP 3	<b>T</b> 10741, <b>Marmion St</b> after Baal St, Palmyra
7:33	STOP 4	<b>T</b> 10745, <b>Marmion St</b> after Wilkinson St
7:35	STOP 5	Roadside, <b>Hamilton St</b> after Fletcher St, East Fremantle
7:37	STOP 6	<b>T</b> 10277, <b>Canning Hwy</b> after Preston Point Rd
7:42	STOP 7	<b>T</b> 10345, <b>Stirling Hwy</b> , North Fremantle Train Station
7:46	STOP 8	<b>McCabe St</b> near Hutchinson Ave roundabout
7:48	STOP 9	<b>T</b> 19634, <b>Palmerston St</b> before Rhodes Pl
7:49	STOP 10	<b>T</b> 19635, <b>Palmerston St</b> after Lochee St
7:50	STOP 11	<b>T</b> 19630, <b>Palmerston St</b> after Memorial Dve
7:52	STOP 12	30 <b>Glyde St</b> before Ecclesborne St
7:54	STOP 13	Outside 27 <b>Broome St</b>
7:56	STOP 14	<b>T</b> 19593, <b>Broome St</b> after Jarrad St
7:58	STOP 15	<b>Broome St</b> after Napier St, outside tennis courts
7:59	STOP 16	<b>T</b> 19595, <b>Broome St</b> before Hawkstone St
8:00	STOP 17	<b>T</b> 19556, <b>North St</b> after Broome St
8:02	STOP 18	<b>T</b> 19559, <b>North St</b> after Griver St
8:07	STOP 19	<b>T</b> 19502, <b>Alfred Rd</b> after Mayfair St
8:12	END	<b>John XXIII Bus Bays</b> , John XXIII Ave, Mt Claremont

**T** = Transperth Bus Stop Number

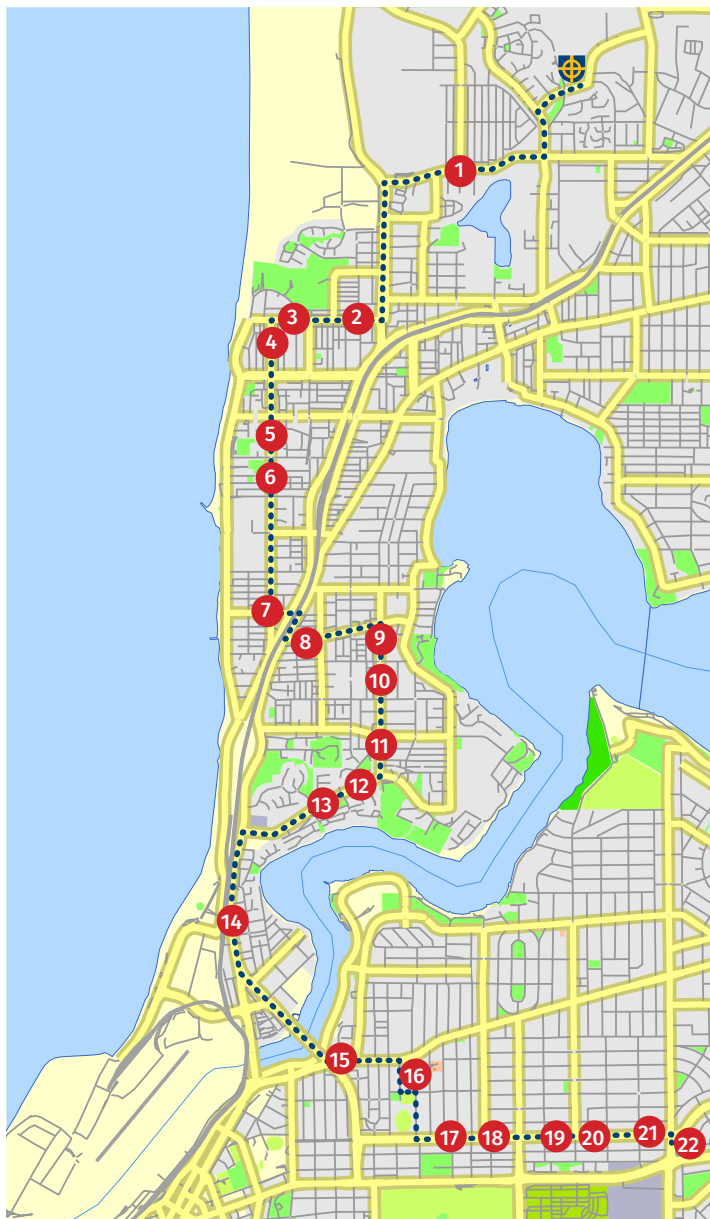
Stops on the maps are indicative only. Please refer to the stop descriptions for precise locations.



# SOUTHERN ROUTE PM

Via Mt Claremont, Claremont, Swanbourne, Cottesloe, Peppermint Grove, Mosman Park, North Fremantle, East Fremantle, Palmyra

**AFTERNOON** Current at April 2025



- |      |         |  |
|------|---------|--|
| 3:35 | START   | <b>John XXIII Bus Stand 3</b> ,<br>John XXIII Ave, Mt Claremont        |
| 3:45 | STOP 1  | <b>T</b> 19501, <b>Alfred Rd</b><br>before Narla Rd                    |
| 3:49 | STOP 2  | <b>T</b> 19553, <b>North St</b><br>before Federal St                   |
| 3:50 | STOP 3  | <b>T</b> 19555, <b>North St</b><br>before Broome St                    |
| 3:51 | STOP 4  | <b>T</b> 19583, <b>Broome St</b><br>before Hawkstone St                |
| 3:53 | STOP 5  | Outside 128 <b>Broome St</b>   |
| 3:54 | STOP 6  | <b>T</b> 19611, <b>Broome St</b><br>before Jarrad St                   |
| 3:55 | STOP 7  | Outside 16 <b>Broome St</b>  |
| 4:00 | STOP 8  | Outside 9 <b>Glyde St</b>  |
| 4:02 | STOP 9  | Outside 27 <b>Palmerston St</b>  |
| 4:03 | STOP 10 | <b>T</b> 19631, <b>Palmerston St</b> ,<br>Iona Presentation College    |
| 4:05 | STOP 11 | Outside 89 <b>Palmerston St</b><br>before Rudwick St                   |
| 4:08 | STOP 12 | <b>T</b> 19667, <b>McCabe St</b><br>before Hayes Tce                   |
| 4:09 | STOP 13 | Roadside, <b>McCabe St</b><br>before Edwards Pde roundabout            |
| 4:13 | STOP 14 | <b>T</b> 10423, <b>Stirling Hwy</b> ,<br>North Fremantle Train Station |
| 4:18 | STOP 15 | First <b>T</b> 10290, <b>Canning Hwy</b><br>before Preston Point Rd    |
| 4:20 | STOP 16 | Roadside, <b>Hamilton St</b><br>before Fletcher St, East Fremantle     |
| 4:22 | STOP 17 | <b>T</b> 10699, <b>Marmion St</b><br>after Fortescue St                |
| 4:24 | STOP 18 | <b>T</b> 10701, <b>Marmion St</b><br>after Petra St                    |
| 4:26 | STOP 19 | <b>T</b> 10703, <b>Marmion St</b><br>after Adrian St                   |
| 4:27 | STOP 20 | <b>T</b> 10704, <b>Marmion St</b><br>after McKimmie St                 |
| 4:28 | STOP 21 | <b>T</b> 10706, <b>Marmion St</b><br>before Stock Rd                   |
| 4:30 | STOP 22 | Bus Bay, <b>Stock Rd</b><br>near Red Rooster, Melville                 |

**T** = Transperth Bus Stop Number

Stops on the maps are indicative only. Please refer to the stop descriptions for precise locations.





JOHN XXIII  
COLLEGE  
SEEK JUSTICE

John XXIII Avenue, Mt Claremont, Western Australia  
PO Box 226, Claremont, Western Australia 6910  
T 08 9383 0400 F 08 9385 2173 E [jtc@johnxxiii.edu.au](mailto:jtc@johnxxiii.edu.au)  
[www.johnxxiii.edu.au](http://www.johnxxiii.edu.au)



[johnxxiii.edu.au](http://johnxxiii.edu.au)



[johnxxiiicollege](https://www.facebook.com/johnxxiiicollege)



[JTC\\_johnxxiii](https://twitter.com/JTC_johnxxiii)



[johnxxiii\\_college](https://www.instagram.com/johnxxiii_college)



[johnxxiiicollege](https://www.linkedin.com/company/johnxxiiicollege)



[John XXIII College](https://www.youtube.com/JohnXXIII_College)