

Works notification



February works overview in Parkdale and Mentone

The Victorian Government is removing 27 dangerous level crossings and building 17 new stations, making the Frankston Line level crossing free by 2029 and improving safety, reducing congestion, and allowing more trains to run more often. We're removing the level crossings at Warrigal Road, Mentone and Parkers Road, Parkdale, and building a new Parkdale Station.

What we're doing

- During February, we will deliver and install large concrete beams within the rail corridor. These beams will form the new rail bridge.
- The concrete beams will be transported to the work site at night on oversize trucks along Como Parade West, via Nepean Highway.
- A crane will lift the beams into place. We plan to install four beams each night.
- We will also complete drainage and utility works during the day along Como Parade East and Como Parade West throughout February.
- Works will take place during the following times in sections of the rail corridor:
 - ⚙ 7am to 6pm Weekdays
 - ⚙ 7am to 3pm Saturdays
 - 🕒 7pm to 7am Sunday to Friday

What to expect

- Moderate to high noise and vibration from machinery, including cranes, excavators and trucks
- Minor delays and detours for road, footpath, and lane closures
- Minor delays near site access gates due to increased truck and trailer movements and deliveries
- Additional truck movements and vehicles for support crews
- Temporary lighting in place to safely illuminate targeted work areas
- Delivery and installation of large concrete structures
- We will be in touch with directly affected residents

Changes to the way you travel – train

Buses replace trains on the Frankston Line between Cheltenham and Mordialloc from:

- 8.30pm to last service, Thursday 8 February
- 8.30pm to last service each night, Monday 12 to Thursday 15 February
- 11.45pm Friday 16 February to last service Sunday 18 February

levelcrossings.vic.gov.au

1800 105 105 (call anytime)

contact@levelcrossings.vic.gov.au



For languages other than English, please call 9209 0147.



Please contact us if you would like this information in an accessible format. If you need assistance due to a hearing or speech impairment, visit relayservice.gov.au



Buses replace trains on the Frankston Line between Flinders Street (Arts Centre) and Caulfield from:

- 11.30pm Friday 9 February to 5.30am Saturday 10 February

Changes to the way you travel – road and pedestrians

- Como Parade West progressive full road closure in each section where beams will be delivered. Road will be closed from 9pm and reopen at 7am
- Pedestrian rail crossings will be closed intermittently at Warrigal Road and Parkers Road
- No right turns from Warrigal Road onto Como Parade East until mid-2024
- Como Parade East closed northbound from Barry Street to Parkers Road until project completion

Upcoming works in February

COMO PARADE EAST

When	Location	Works Description
Mid to late February for 2 weeks ⚙️ Day time	<ul style="list-style-type: none"> • Between Laburnum Street and Peter Avenue 	<ul style="list-style-type: none"> • Drainage installation • Single lane closed between Laburnum Street and Peter Avenue • Traffic management will be in place to assist with detours and local traffic

COMO PARADE WEST

When	Location	Works Description
Late January to mid-February ⚙️ Day time	<ul style="list-style-type: none"> • Between Cremona Street and Warrigal Road 	<ul style="list-style-type: none"> • Drainage installation • Parking impacts (residential side) between Lucerne Street and Cremona Street
Throughout February ⚙️ Day time	<ul style="list-style-type: none"> • Between Cremona Street and Royal Parade 	<ul style="list-style-type: none"> • NBN* works • Service disruptions will be advised ahead of time by the relevant service provider • Footpath closed in sections between Cremona Street and Birdwood Street; Parkers Road and Royal Parade
Early February for 3 days ⚙️ Day time 🌙 Night time	Como Parade West <ul style="list-style-type: none"> • at Alameda Street intersection 	<ul style="list-style-type: none"> • Sewer installation • United Energy** will be in touch with impacted properties about planned night time outage • Road closed between Birdwood Street and Parkers Road (day and night) • Parking impacts (six car spaces) between Birdwood Street and Parkers Road • Shop access maintained
Mid-February	<ul style="list-style-type: none"> • Between Antibes Street and Herbert Street 	<ul style="list-style-type: none"> • Delivery of concrete structures at night • Pouring concrete to form piers and crossheads

- ⚙ **Day time**
 - 🌙 **Night time**
- Como Parade West closed in section of beam lift (night time) when crane in operation. Local access maintained, expect delays
 - Increased noise from trucks and machinery
 - Light towers to safely illuminate work areas

- | | | |
|--------------------------|--|--|
| Until project end | <ul style="list-style-type: none"> • Between Dalmor Street and Royal Parade (rail side) | <ul style="list-style-type: none"> • Material laydown area • Truck and vehicle access • Short-term traffic delays |
|--------------------------|--|--|

*For any queries relating to third party works, please contact:

NBN* on 1800 687 626

United Energy** on 1300 131 689

Changes to travel

Road and lane closures

Road	Location	Changes
Warrigal Road	Level crossing	Road closed <ul style="list-style-type: none"> • 1 March to 4 March for concrete structure installation
Parkers Road	Level crossing	Road closed <ul style="list-style-type: none"> • One night late February for concrete structure installation
Como Parade West	Between <ul style="list-style-type: none"> • Antibes Street and Herbert Street 	Road closed in sections <ul style="list-style-type: none"> • Throughout February
Como Parade East	Between Barry Street and Parkers Road	Northbound lane closed <ul style="list-style-type: none"> • Until project end
	Warrigal Road intersection	No right hand turn until project end <ul style="list-style-type: none"> • Warrigal Road onto Como Parade East

Pedestrian rail crossing closures

When	Location	Alternatives
One night late February	Parkers Road (south side)	<ul style="list-style-type: none"> • Warrigal Road or White Street pedestrian crossings
Closed until project end	Warrigal Road (north side) Bethell Avenue/Alameda Street Seventh Street/Antibes Street Parkers Road (north side)	<ul style="list-style-type: none"> • Refer to onsite signage

Pedestrian crossing access is likely to change frequently, we strongly suggest checking the website before leaving home; bigbuild.vic.gov.au/library/level-crossing-removal-project/frankston/parkdale/getting-around-mentone-and-parkdale

Sign up for updates

levelcrossings.vic.gov.au



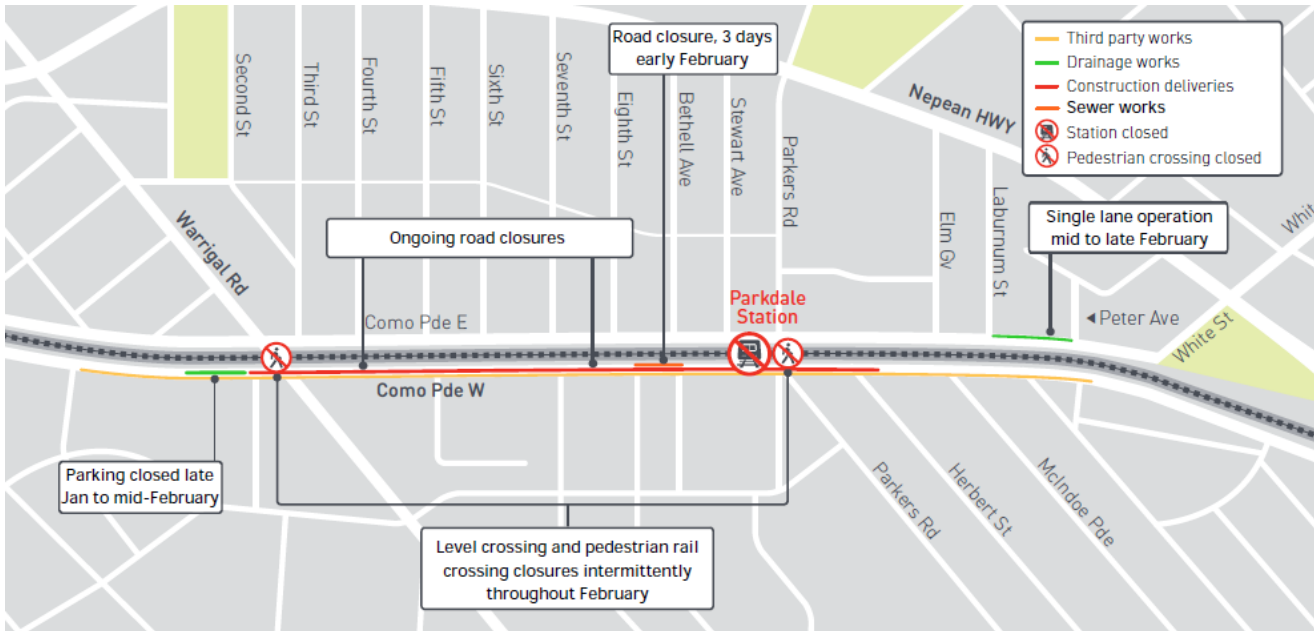
A shuttle bus will run between Mentone and Mordialloc stations to connect you to trains. There will be additional stops along Como Parade East and Como Parade West in Mentone and Parkdale to help you move around the area.

Rail changes

Details	Location	Changes
8.30pm to last service, Thursday 8 February	Cheltenham to Mordialloc	Buses replace trains Signs will be in place to direct passengers
11.30pm Friday 9 February to 5.30am Saturday 10 February	Flinders Street (Arts Centre) to Caulfield	Buses replace trains Signs will be in place to direct passengers
8.30pm to last service each night, Monday 12 February to Thursday 15 February	Cheltenham to Mordialloc	Buses replace trains Signs will be in place to direct passengers
11.45pm Friday 16 to last service Sunday 18 February	Cheltenham to Mordialloc	Buses replace trains Signs will be in place to direct passengers
8.30pm Friday 1 March to last service Sunday 3 March	Cheltenham to Mordialloc	Buses replace trains Signs will be in place to direct passengers
8.30pm to last service each night, Monday 4 March to Wednesday 6 March	Cheltenham to Mordialloc	Buses replace trains Signs will be in place to direct passengers
8.30pm to last service, Thursday 14 March	Cheltenham to Mordialloc	Buses replace trains Signs will be in place to direct passengers

For up-to-date information on service changes, please visit ptv.vic.gov.au/frankstondisruptions, or call 1800 800 007

Works area map



More information

This notification provides an overview of works planned for February however, details may change. Please be aware that works sometimes take longer than expected or need to be rescheduled due to weather and other factors outside our control.


For information regarding ongoing works and changes to travel from previous works notices, please go to bigbuild.vic.gov.au/projects/level-crossing-removal-project/projects/parkers-road-parkdale


If you have any questions or would like more information about the project, call us on 1800 105 105, 24 hours a day.


Sign up for SMS updates

To ensure you're up to date with any changes, please subscribe to SMS updates by following the instructions below.

Stay informed

 **Email updates**
levelcrossings.vic.gov.au/subscribe

 **Latest project news**
facebook.com/levelcrossings

 **SMS alerts**
 Text **PARKDALE** to **0429 839 892**

Please scan the QR code below for access to the Big Build, disruptions page for Parkdale



For languages other than English please call 9209 0147

廣東話 – Cantonese	9209 0147	普通话 – Mandarin	9209 0147
Italiano – Italian	9209 0147	ελληνικά – Greek	9209 0147
Việt Ngữ – Vietnamese	9209 0147	ਪੰਜਾਬੀ – Punjabi	9209 0147
Español – Spanish	9209 0147	عربي – Arabic	9209 0147