

6 September 2024

Dear resident / business owner,

## **RE: Upcoming road closure – Sneydes Road closed at the Point Cook Road intersection**

To improve safety, we're upgrading the Point Cook Road and Sneydes Road intersection by installing traffic lights and pedestrian crossings. We're also building extra traffic lanes on Point Cook Road between Jamieson Way and Gramercy Boulevard. Works have been underway since June 2024 and are expected to be complete by the end of 2024, weather permitting.

### **Closure of Sneydes Road at the Point Cook Road intersection**

From **8:00pm Friday 20 September** to the **end of October**, Sneydes Road at the Point Cook Road intersection will be closed. Barriers will be in place at the intersection and there will be no vehicle access to and from Sneydes Road during this time.

### **Site set up – nightworks**

From **8:00pm Friday 20 September**, crews will be setting up traffic management and temporary fencing at the intersection to help create a safe work area for our crew before major construction begins.

Crews will be setting up at night between **8.00pm** and **5.00am** to minimise disruption to traffic. We expect site set up to take approximately three nights to complete.

### **Major construction**

Once site set up is complete, construction works at the intersection will begin. Crews will generally be working between **7:00am and 6:00pm, Mondays to Fridays** and between **9:00am and 3:00pm on Saturdays**. Occasionally, works will also be completed at night.

During works, you can expect:

- Sneydes Road closed for approximately five weeks at the Point Cook Road intersection.
- A signed detour for vehicles, including heavy vehicles, via Boardwalk Boulevard and Dunnings Road. Please see the back of this letter for a map of the detour route.
- Temporary footpath closures at the intersection with signed detours for pedestrians.
- A reduced speed limit of 40km/h through the area to keep crews and road users safe.
- Low to medium level of noise.
- Access to properties will be maintained. If any works disrupt access to driveways, traffic controllers will be on-site to assist as required.

### **Contact us**

To find out more or if you would like to sign up for our project mailing list, visit [transport.vic.gov.au](https://transport.vic.gov.au) and search 'Point Cook Road and Sneydes Road intersection upgrade'. If you have any questions, please get in touch with our team via email to [DOTroadprojects@transport.vic.gov.au](mailto:DOTroadprojects@transport.vic.gov.au) or phone **13 11 70**.

Kind regards,

Stephanie Aldover





Team Leader – Metro Projects

# Sneydes Road closed at Point Cook Road intersection

Detour map

 **Access to local businesses will be maintained throughout construction.** Continue to support your community by shopping local.



-  Road closure
-  Detour route for all vehicles
-  Temporary pedestrian crossing points
-  Temporary bus stop closure

Not to scale